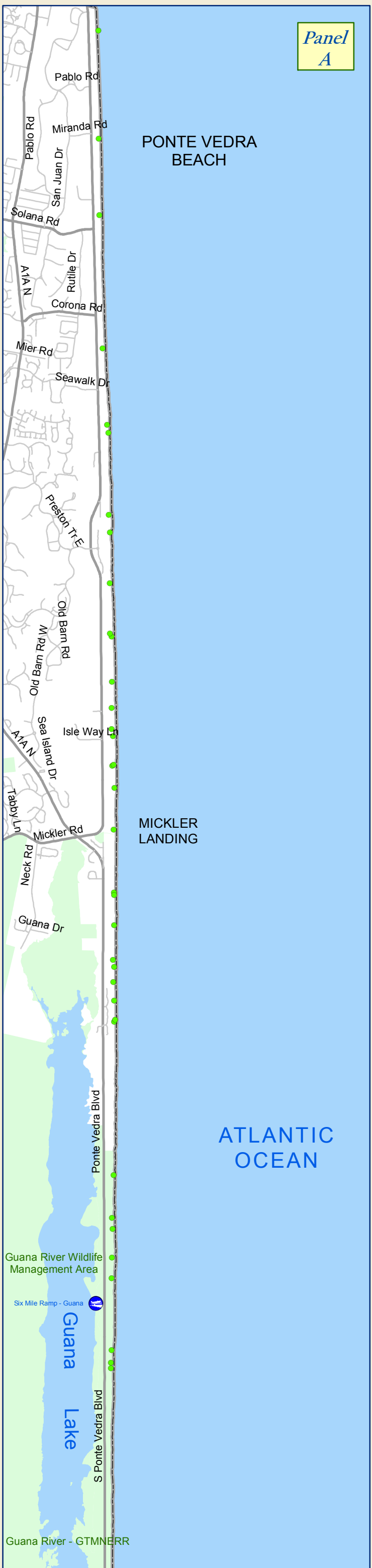
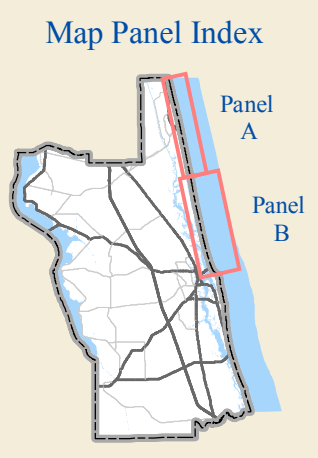
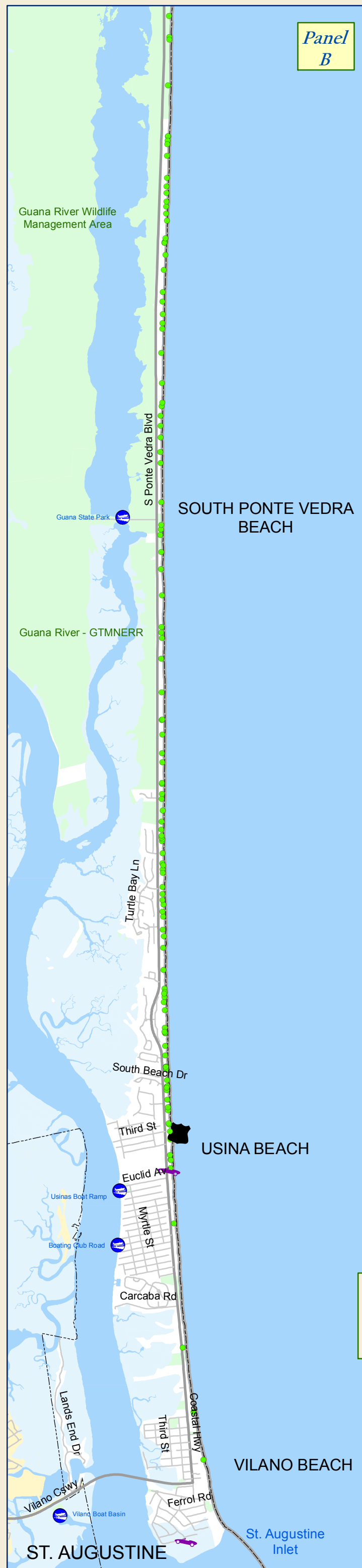


Panel A

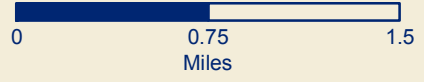


Panel B



Legend

- FALSE CRAWLS
- BEACH ACCESS SITES - VEHICLE
- PUBLIC BOAT RAMP
- MAJOR ROAD
- LOCAL ROAD
- COUNTY BOUNDARY
- WATER
- INTERTIDAL MARSH
- PARK
- CITY OF ST. AUGUSTINE
- CITY OF ST. AUGUSTINE BEACH
- TOWN OF MARINELAND



ATLANTIC OCEAN

ATLANTIC OCEAN

Map Figure 3  
False Crawls  
North Beaches

**DISCLAIMER:**  
This map is for reference use only. Data provided are derived from multiple sources with varying levels of accuracy. The St. Johns County GIS Division disclaims all responsibility for the accuracy or completeness of the data shown hereon.  
Map Prepared: 5/12/2009



Guana River - GTMERR

ST. AUGUSTINE

St. Augustine Inlet