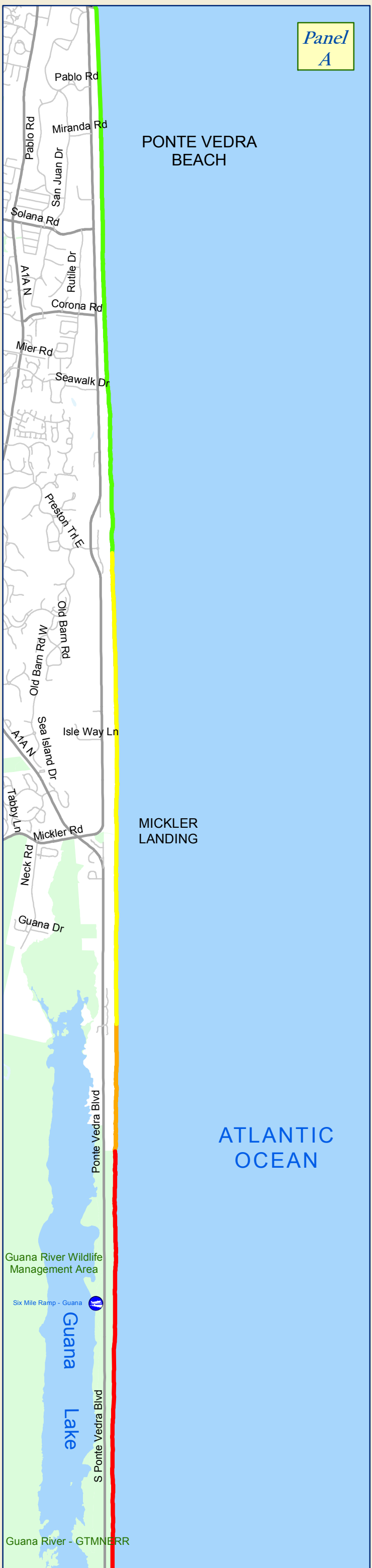
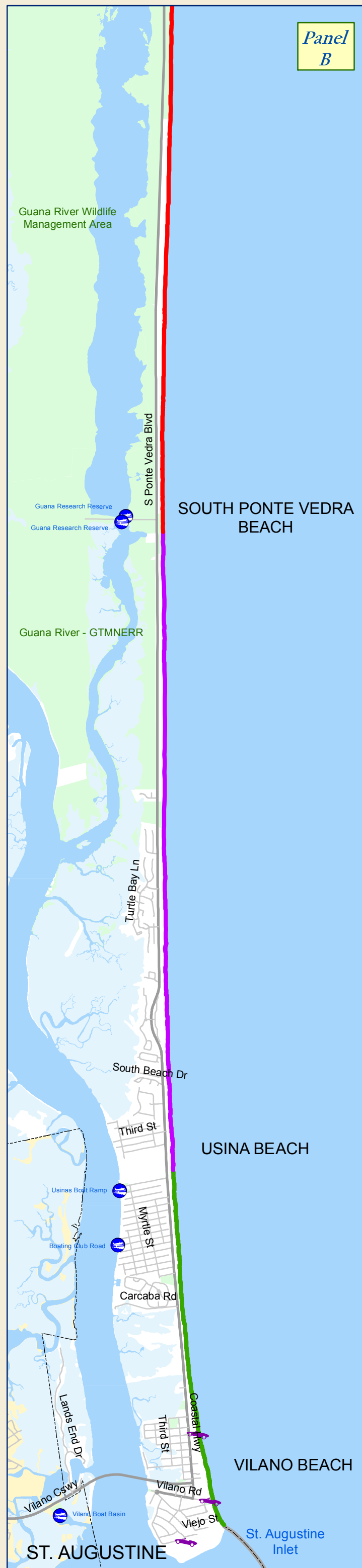


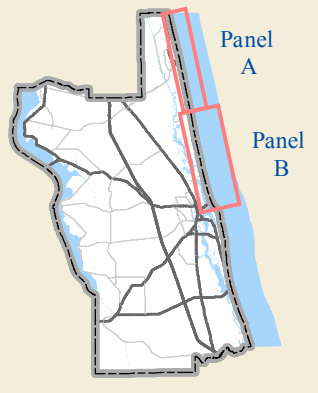
Panel A



Panel B

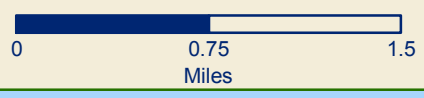


Map Panel Index



Legend

- FWC PERMIT #074: PONTE VEDRA NORTH AND BEACH CLUB DR NORTH 4.25 MILES (6.84 KILOMETERS)
- FWC PERMIT #029: BEACH CLUB DR SOUTH 3.66 MILES (5.89 KILOMETERS)
- FWC PERMIT #074: OLD PONTE VEDRA CONDOMINIUMS 0.99 MILES (1.59 KILOMETERS)
- FWC PERMIT #140: GTMNERR AND SOUTH GUANA RIVER 7.36 MILES (11.84 KILOMETERS)
- FWC PERMIT #056: PONTE VEDRA SOUTH 4.97 MILES (8.00 KILOMETERS)
- FWC PERMIT #023: VILANO BEACH 2.81 MILES (4.52 KILOMETERS)
- BEACH ACCESS SITES - VEHICLE
- BOAT RAMP
- MAJOR ROAD
- LOCAL ROAD
- COUNTY BOUNDARY
- WATER
- SALTWATER MARSH
- PARK
- CITY OF ST. AUGUSTINE
- CITY OF ST. AUGUSTINE BEACH
- TOWN OF MARINELAND



ATLANTIC OCEAN

Map Figure 2
2013 Turtle Permit Zones
North Beaches

DISCLAIMER:
This map is for reference use only. Data provided are derived from multiple sources with varying levels of accuracy. The St. Johns County GIS Division disclaims all responsibility for the accuracy or completeness of the data shown hereon.
Map Prepared: 3/7/2014

