

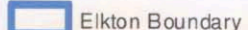



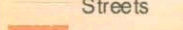
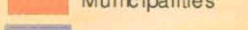
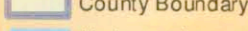

Elkton


Development of Regional Impact

Application for
Development Approval

Map 21-2 Critical Intersections- Existing Conditions

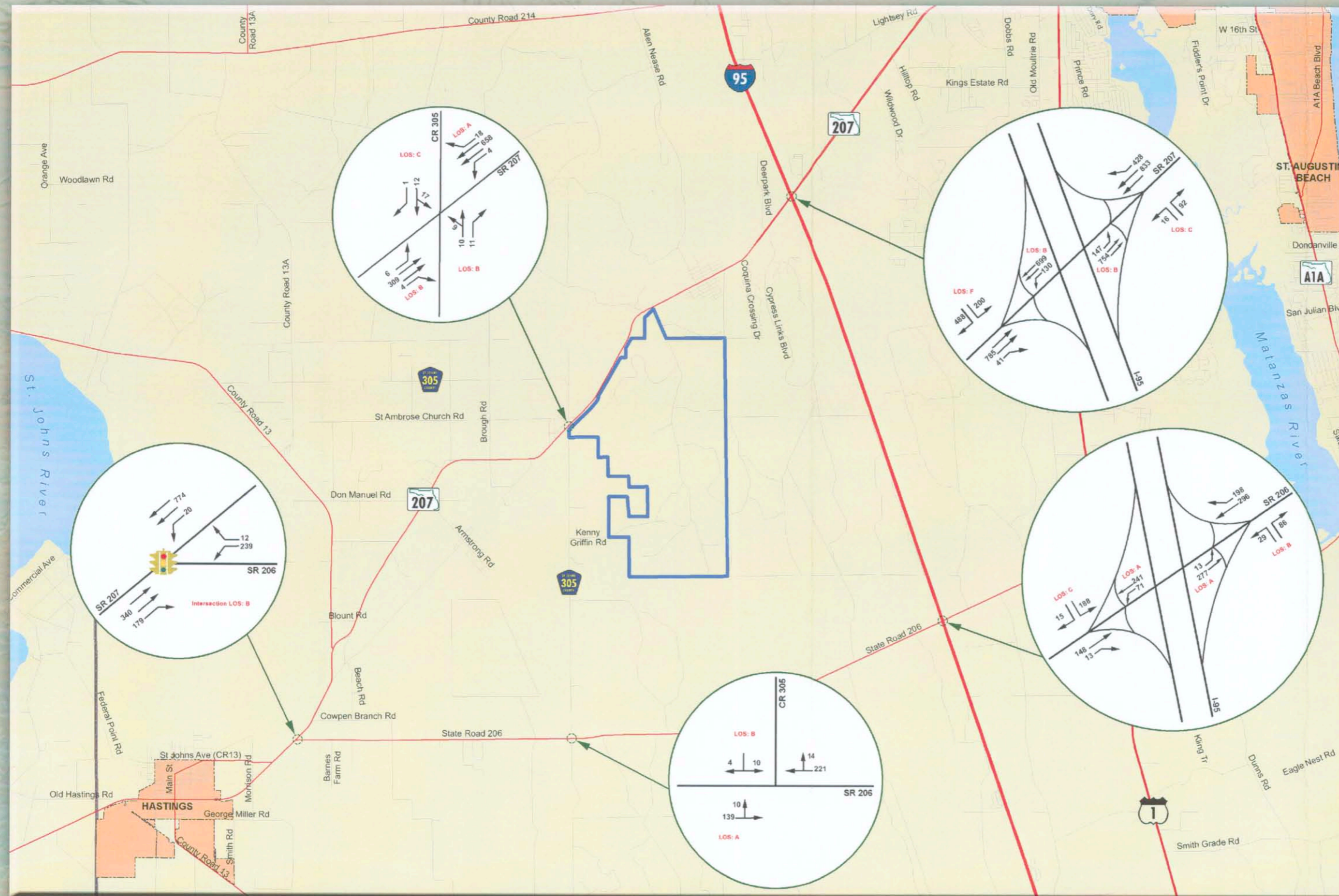
Legend

-  Elkton Boundary
-  Interstates
-  Highways
-  Arterials
-  Streets
-  Municipalities
-  County Boundary
-  Hydrography

 Not to Scale

August 9, 2006


Prosser Hallock
PLANNERS & ENGINEERS



Source: Aerials Express 2006, Prosser Hallock