

ST. JOHNS COUNTY
RESOLUTION NUMBER 2006- 176

A RESOLUTION OF THE BOARD OF COUNTY COMMISSIONERS OF ST. JOHNS COUNTY, STATE OF FLORIDA, MODIFYING THE DURBIN CROSSING DRI DEVELOPMENT ORDER AS PREVIOUSLY APPROVED BY ST. JOHNS COUNTY ON APRIL 1, 2003, UNDER RESOLUTION 2003-61; FINDING THE MODIFICATION DOES NOT CONSTITUTE A SUBSTANTIAL DEVIATION; AND PROVIDING FOR AN EFFECTIVE DATE.

WHEREAS, John Metcalf, Esquire, the authorized representative of Durbin Crossing, LLC , has submitted a Notice of Proposed Change (NOPC) to the Durbin Crossing Development of Regional Impact (DRI) by letter dated March 10, 2006;

WHEREAS, the Developer submits that the changes proposed in the NOPC do not constitute a substantial deviation pursuant to the terms of Section 380.06(19) of the Florida Statutes and the Developer has provided evidence that such changes do not constitute a substantial deviation under any provision of Section 380.06 (19) of the Florida Statutes; and

WHEREAS, the Board of County Commissioners has reviewed the NOPC and considered the evidence presented and whether the proposed modification constitutes a substantial deviation to the DRI requiring further DRI review at a public hearing held May 30, 2006, after required notice.


NOW, THEREFORE, BE IT RESOLVED BY THE BOARD OF COUNTY COMMISSIONERS OF ST. JOHNS COUNTY, FLORIDA:

1. The following facts and conclusions of law are established by clear and convincing evidence to support this Resolution:
 - a. The requested changes to not constitute a substantial deviation pursuant to the terms of Section 380.06(19) of the Florida Statutes because there is no change in either the development rights or increase in impacts from those approved Durbin Crossing DRI Development Order.
 - b. The changes requested in the NOPC area consistent with the Land Development Code of St. Johns County, as amended.
 - c. The changes requested in the NOPC are consistent with and further the objectives of the St. Johns County Comprehensive Plan 2015.
2. Modify Map H to include the removal of the 1.17 acre outparcel property and 3.99 acre residual property, as described in Exhibit A; and
3. Modify the legal description to reflect the removal of property and include scrivener's errors, as described in Exhibit B.
4. Except as modified by this Resolution, the existing Durbin Crossing DRI Development Order shall remain in full force and effect.

5. A certified copy of this resolution, complete with all exhibits, shall be rendered by St. Johns County within ten (10) days of its adoption by certified mail, return receipt requested to the Developer, the Florida Department of Community Affairs, and the Northeast Florida Regional Council.
6. This Resolution shall take effect upon its adoption.

**PASSED AND APPROVD BY THE BOARD OF COUNTY COMMISSIONERS OF
ST. JOHNS COUNTY, FLORIDA THIS 30 DAY OF May 2006.**

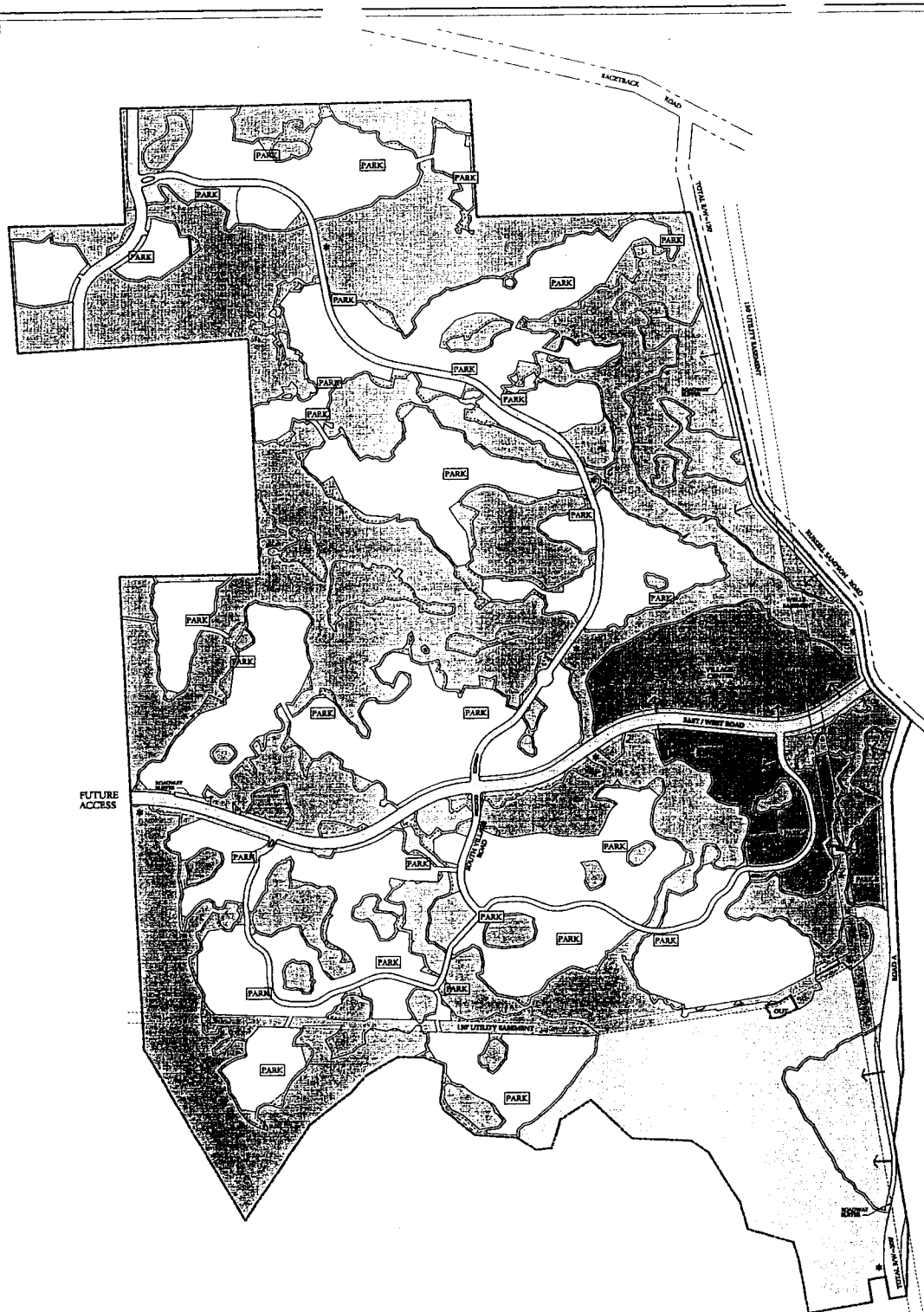
BOARD OF COUNTY COMMISSIONERS
OF ST. JOHNS COUNTY, FLORIDA


James E. Bryant, Chairman

ATTEST: Cheryl Strickland, Clerk

By: 
Deputy Clerk

RENDITION DATE 6-1-06



LEGEND

	Residential-Single-Family (2. -3.5 DU/AC.)		Elementary School
	Residential-Multi-Family (8. -16 DU/AC.)		ROW
	Village Center Office Commercial Residential-Multi-Family (8. -16 DU/AC.) Civic		Community Centers
	Mixed-Use Office Commercial Civic		Community Parks
			Neighborhood Parks
			Undeveloped Uplands
			Wetlands
			Property Boundary
			* Wildlife Crossing

WETLAND AREAS SHOWN HEREON ARE APPROXIMATE IN NATURE AND SUBJECT TO FINAL PERMITTING WITH THE APPROPRIATE AGENCIES. WETLAND/UNDEVELOPED UPLAND AREAS WILL BE LIMITED USE OPEN SPACE AND/OR WILL BE SUBJECT TO CONSERVATION EASEMENTS CONSISTENT WITH FINAL AGENCY PERMITTING.

Map H (4th Revision) Master Development Plan

**SouthStar Development
Partners Inc.**
Applicant
Canin Associates Job#: 200080

Yates & Company
Project Manager
Canin Associates
Planner

England-Thims & Miller, Inc.
Civil Engineering/Transportation
Rogers, Towers, Bailey, Jones & Gay
Legal Counsel

Hopping, Green, Sams & Smith
Legal Counsel
Pappas, Metcalf, & Jenks
Legal Counsel

Fishkind & Associates
Economic / Fiscal
Environmental Services, Inc.
Environmental

Feb. 17, 2008
Approx. Scale in Feet
0 1200



DURBIN CROSSING

ALL OF THE FOLLOWING LANDS:

A PART OF SECTIONS 1, 2, 11, 12, 13 AND 14, TOWNSHIP 5 SOUTH, RANGE 27 EAST TOGETHER WITH A PART OF SECTIONS 6, 7 AND 18, TOWNSHIP 5 SOUTH, RANGE 28 EAST, ST. JOHNS COUNTY, FLORIDA, BEING MORE PARTICULARLY DESCRIBED AS FOLLOWS: FOR A POINT OF BEGINNING COMMENCE AT THE SOUTHWEST CORNER OF SAID SECTION 1; THENCE NORTH $02^{\circ}46'18''$ WEST ALONG THE WEST LINE OF SAID SECTION 1, A DISTANCE OF 2687.90 FEET TO THE NORTHWEST CORNER OF THE SOUTHWEST $1/4$ OF SAID SECTION 1; THENCE SOUTH $88^{\circ}59'46''$ WEST ALONG THE SOUTH LINE OF THE NORTHEAST $1/4$ OF SECTION 2, A DISTANCE OF 2661.55 FEET TO THE SOUTHWEST CORNER OF THE NORTHEAST $1/4$ OF SAID SECTION 2; THENCE NORTH $02^{\circ}22'48''$ WEST ALONG THE WEST LINE OF THE NORTHEAST $1/4$ OF SAID SECTION 2, A DISTANCE OF 1364.51 FEET; THENCE NORTH $89^{\circ}31'52''$ EAST, A DISTANCE OF 1318.81 FEET; THENCE NORTH $02^{\circ}14'55''$ WEST, A DISTANCE OF 1340.72 FEET TO A POINT ON THE NORTH LINE OF SAID SECTION 2; THENCE NORTH $89^{\circ}18'52''$ EAST ALONG THE NORTH LINE OF SAID SECTION 2, A DISTANCE OF 1320.98 FEET TO THE NORTHWEST CORNER OF SAID SECTION 1; THENCE NORTH $89^{\circ}10'39''$ EAST ALONG THE NORTH LINE OF SAID SECTION 1, A DISTANCE OF 2656.01 FEET TO THE NORTHEAST CORNER OF THE NORTHWEST $1/4$ OF SAID SECTION 1; THENCE SOUTH $03^{\circ}00'20''$ EAST ALONG THE EAST LINE OF THE NORTHWEST $1/4$ OF SAID SECTION 1, A DISTANCE OF 1346.55 FEET; THENCE NORTH $89^{\circ}14'51''$ EAST, A DISTANCE OF 2446.18 FEET TO A POINT ON THE WESTERLY RIGHT-OF-WAY LINE OF RUSSELL SAMPSON ROAD (A 60.00 FOOT RIGHT-OF-WAY AS NOW ESTABLISHED); THENCE SOUTH $12^{\circ}50'25''$ EAST ALONG SAID RIGHT-OF-WAY LINE, A DISTANCE OF 10.50 FEET; THENCE SOUTH $13^{\circ}08'19''$ EAST CONTINUING ALONG SAID RIGHT-OF-WAY LINE, A DISTANCE OF 3220.08 FEET TO THE POINT OF CURVE OF A CURVE, CONCAVE NORTHEASTERLY, HAVING A RADIUS OF 633.18 FEET; THENCE CONTINUING ALONG SAID RIGHT-OF-WAY LINE AND ALONG THE ARC OF SAID CURVE, AN ARC DISTANCE OF 308.74 FEET, SAID ARC BEING SUBTENDED BY A CHORD BEARING OF SOUTH $27^{\circ}06'27''$ EAST AND A CHORD DISTANCE OF 305.69 FEET TO THE POINT OF TANGENCY OF SAID CURVE; THENCE SOUTH $41^{\circ}04'35''$ EAST CONTINUING ALONG SAID RIGHT-OF-WAY LINE, A DISTANCE OF 1409.00 FEET TO THE POINT OF CURVE OF A CURVE, CONCAVE SOUTHWESTERLY, HAVING A RADIUS OF 518.12 FEET; THENCE CONTINUING ALONG SAID RIGHT-OF-WAY LINE AND ALONG THE ARC OF SAID CURVE, AN ARC DISTANCE OF 303.00 FEET, SAID ARC

BEING SUBTENDED BY A CHORD BEARING OF SOUTH 24°19'22" EAST AND A CHORD DISTANCE OF 298.70 FEET TO THE POINT OF TANGENCY OF SAID CURVE; THENCE SOUTH 07°34'09" EAST CONTINUING ALONG SAID RIGHT-OF-WAY LINE, A DISTANCE OF 455.49 FEET TO THE POINT OF CURVE OF A CURVE, CONCAVE NORTHEASTERLY, HAVING A RADIUS OF 578.44 FEET; THENCE SOUTHEASTERLY CONTINUING ALONG SAID RIGHT-OF-WAY LINE ALONG THE ARC OF SAID CURVE, AN ARC DISTANCE OF 423.05 FEET, SAID ARC BEING SUBTENDED BY A CHORD BEARING OF SOUTH 28°31'17" EAST AND A CHORD DISTANCE OF 413.69 FEET TO THE POINT OF TANGENCY OF SAID CURVE; THENCE SOUTH 49°28'24" EAST, CONTINUING ALONG SAID RIGHT-OF-WAY LINE, A DISTANCE OF 90.24 FEET TO THE POINT OF CURVE OF A CURVE, CONCAVE SOUTHWESTERLY, HAVING A RADIUS OF 4773.62 FEET; THENCE CONTINUING ALONG SAID RIGHT-OF-WAY LINE ALONG THE ARC OF SAID CURVE, AN ARC DISTANCE OF 342.62 FEET, SAID ARC BEING SUBTENDED BY A CHORD BEARING OF SOUTH 47°25'02" EAST AND A CHORD DISTANCE OF 342.55 FEET TO A POINT ON SAID CURVE; THENCE SOUTH 25°23'14" WEST, LEAVING SAID WESTERLY RIGHT-OF-WAY LINE, A DISTANCE OF 122.52 FEET; THENCE SOUTH 18°05'25" WEST ALONG A LINE 10.00 FEET EASTERLY OF AND PARALLEL WITH THE CENTERLINE OF A TRAIL ROAD AND BEING ALONG THE EASTERLY EDGE OF SAID ROAD, A DISTANCE OF 480.00 FEET TO THE POINT OF CURVE OF A CURVE, CONCAVE SOUTHEASTERLY, HAVING A RADIUS OF 650.00 FEET; THENCE CONTINUING ALONG SAID PARALLEL LINE AND ALONG THE ARC OF SAID CURVE, AN ARC DISTANCE OF 231.61 FEET, SAID ARC BEING SUBTENDED BY A CHORD BEARING OF SOUTH 07°52'57" WEST AND A CHORD DISTANCE OF 230.38 FEET TO THE POINT OF TANGENCY OF SAID CURVE; THENCE SOUTH 02°19'31" EAST CONTINUING ALONG SAID PARALLEL LINE, A DISTANCE OF 3147.16 FEET; THENCE SOUTH 08°02'32" WEST CONTINUING ALONG SAID PARALLEL LINE, A DISTANCE OF 842.87 FEET TO A POINT ON THE EASTERLY LINE OF A 150.00 FOOT WIDE JACKSONVILLE ELECTRIC AUTHORITY EASEMENT AS RECORDED IN OFFICIAL RECORDS BOOK 1241, PAGE 312 OF THE PUBLIC RECORDS OF ST. JOHNS, COUNTY FLORIDA; THENCE SOUTH 09°21'50" EAST LEAVING SAID TRAIL ROAD AND ALONG SAID EASTERLY EASEMENT LINE, A DISTANCE OF 996.59 FEET TO THE NORTHWEST CORNER OF PARCEL NO. 3 AS DESCRIBED IN OFFICIAL RECORDS BOOK 1276, PAGE 665, OF SAID PUBLIC RECORDS; THENCE DEPARTING SAID EASEMENT LINE SOUTH 01°37'38" WEST, A DISTANCE OF 786.76 FEET TO THE NORTHEAST CORNER OF PARCEL NO. 5 AS DESCRIBED IN OFFICIAL RECORDS BOOK 1276, PAGE 665 OF SAID PUBLIC RECORDS ALSO BEING A POINT ON THE WESTERLY LINE OF SAID 150.00 WIDE JACKSONVILLE ELECTRIC AUTHORITY

EASEMENT; THENCE SOUTH 80°36'52" WEST ALONG THE NORTH LINE OF SAID PARCEL NO. 5 AND ITS WESTERLY PROLONGATION THEREOF, A DISTANCE OF 1139.84 FEET TO A POINT ON THE NORTHERLY BOUNDARY OF THOSE LANDS AS DESCRIBED IN OFFICIAL RECORDS BOOK 1031, PAGE 326 OF SAID PUBLIC RECORDS; THENCE WESTERLY NORTHERLY AND SOUTHERLY ALONG THE BOUNDARY OF SAID LANDS THE FOLLOWING 22 COURSES; COURSE NO. 1) NORTH 09°55'59" WEST, A DISTANCE OF 618.40 FEET; COURSE NO. 2) NORTH 17°20'53" WEST, A DISTANCE OF 213.11 FEET; COURSE NO. 3) NORTH 73°12'02" WEST, A DISTANCE OF 538.09 FEET; COURSE NO. 4) NORTH 15°46'44" WEST, A DISTANCE OF 311.55 FEET; COURSE NO. 5) NORTH 31°38'15" WEST, A DISTANCE OF 675.98 FEET; COURSE NO. 6) NORTH 53°33'49" WEST, A DISTANCE OF 236.22 FEET; COURSE NO. 7) NORTH 86°59'29" WEST, A DISTANCE OF 675.63 FEET; COURSE NO. 8) NORTH 46°30'55" WEST, A DISTANCE OF 640.21 FEET; COURSE NO. 9) SOUTH 57°52'19" WEST, A DISTANCE OF 413.48 FEET; COURSE NO. 10) SOUTH 17°16'40" WEST, A DISTANCE OF 339.73 FEET; COURSE NO. 11) SOUTH 82°27'31" WEST, A DISTANCE OF 180.62 FEET; COURSE NO. 12) NORTH 55°54'28" WEST, A DISTANCE OF 265.00 FEET; COURSE NO. 13) NORTH 85°31'26" WEST, A DISTANCE OF 480.00 FEET; COURSE NO. 14) NORTH 50°40'57" WEST, A DISTANCE OF 451.81 FEET; COURSE NO. 15) NORTH 20°36'22" WEST, A DISTANCE OF 105.00 FEET; COURSE NO. 16) NORTH 06°03'15" EAST, A DISTANCE OF 401.86 FEET; COURSE NO. 17) NORTH 67°59'52" WEST, A DISTANCE OF 245.00 FEET; COURSE NO. 18) NORTH 88°08'30" WEST, A DISTANCE OF 294.91 FEET; COURSE NO. 19) SOUTH 60°04'20" WEST, A DISTANCE OF 411.95 FEET; COURSE NO. 20) SOUTH 42°57'55" WEST, A DISTANCE OF 250.05 FEET; COURSE NO. 21) SOUTH 52°34'50" WEST, A DISTANCE OF 603.91 FEET; COURSE NO. 22) SOUTH 34°07'31" WEST, A DISTANCE OF 1311.18 FEET; THENCE DEPARTING SAID LANDS, NORTH 30°30'08" WEST, A DISTANCE OF 2272.31 FEET TO A POINT ON THE SOUTH LINE OF SAID SECTION 11; THENCE NORTH 02°46'51" WEST, A DISTANCE OF 5404.28 FEET TO A POINT ON THE NORTH LINE OF SAID SECTION 11; THENCE NORTH 89°24'45" EAST ALONG THE NORTH LINE OF SAID SECTION 11, A DISTANCE OF 1602.17 FEET TO THE POINT OF BEGINNING.

CONTAINING 2046.47 ACRES MORE OR LESS.

For a Point of Reference, commence at the Northwestern corner of said Section 7; thence North $87^{\circ} 19' 26''$ East, along the Northerly line of said Section 7, a distance of 985.35 feet to its intersection with the Southwesterly right of way line of Russell Sampson Road, a 60 foot right of way as presently established; thence along said Southwesterly right of way line the following six courses: Course 1, thence South $41^{\circ} 04' 11''$ East, departing said Northerly line, 622.16 feet to the point of curvature of a curve concave Southwesterly, having a radius of 518.12 feet; Course 2, thence Southeasterly, along the arc of said curve, through a central angle of $33^{\circ} 30' 14''$, an arc length of 302.97 feet to the point of tangency of said curve, said arc being subtended by a chord bearing and distance of South $24^{\circ} 19' 04''$ East, 298.67 feet; Course 3, thence South $07^{\circ} 33' 57''$ East, 455.56 feet to the point of curvature of a curve concave Northeasterly, having a radius of 578.44 feet; Course 4, thence Southeasterly, along the arc of said curve, through a central angle of $41^{\circ} 56' 10''$, an arc length of 423.37 feet to the point of tangency of said curve, said arc being subtended by a chord bearing and distance of South $28^{\circ} 32' 02''$ East, 413.99 feet; Course 5, thence South $49^{\circ} 30' 06''$ East, 89.98 feet to a point on a non-tangent curve concave Southwesterly, having a radius of 4773.62 feet; Course 6, thence Southeasterly, along the arc of said curve, through a central angle of $04^{\circ} 27' 00''$, an arc length of 370.75 feet to a point on said curve, said point being the Northerly most corner of said Official Records Book 1820, Page 1342, said arc being subtended by a chord bearing and distance of South $47^{\circ} 14' 17''$ East, 370.66 feet; thence South $53^{\circ} 39' 18''$ West, departing said Southwesterly right of way line and along the Westerly line of said lands, 55.80 feet to the Point of Beginning.

From said Point of Beginning, thence South $25^{\circ} 21' 32''$ West, departing said Westerly line of Official Records Book 1820, Page 1342, a distance of 63.80 feet; thence South $18^{\circ} 03' 43''$ West, 480.00 feet to the point of curvature of a curve concave Southeasterly, having a radius of 650.00 feet; thence Southerly, along the arc of said curve, through a central angle of $20^{\circ} 24' 56''$, an arc length of 231.61 feet to the point of tangency of said curve, said arc being subtended by a chord bearing and distance of South $07^{\circ} 51' 15''$ West, 230.38 feet; thence South $02^{\circ} 19' 39''$ East, 3146.96 feet; thence South $08^{\circ} 02' 26''$ West,

149.50 feet to its intersection with said Westerly line of Official Records Book 1820, Page 1342; thence along said Westerly line the following three courses: Course 1, thence North 02° 33' 50" West, 3570.92 feet to the point of curvature of a curve concave Southeasterly, having a radius of 500.00 feet; Course 2, thence Northeasterly, along the arc of said curve, through a central angle of 56° 13' 09", an arc length of 490.61 feet to the point of tangency of said curve, said arc being subtended by a chord bearing and distance of North 25° 32' 44" East, 471.16 feet; Course 3, thence North 53° 39' 18" East, 71.14 feet to the Point of Beginning.

Containing 3.99 acres, more or less.

Parcel C

A portion of Section 18, Township 5 South, Range 28 East, St. Johns County, Florida, also being a portion of those land described and recorded in Official Records Book 2036, page 1100 of the Public Records of said county, being more particularly described as follows:

For a Point of Reference, commence at the Northwestern corner of Section 19, said Township and Range; thence South 02°42'51" East, along the Westerly line of said Section 19, a distance of 491.10 feet to a point lying on the Northerly right of way line of County Road No. 210, a variable width right of way as now established; thence Northerly and Easterly, along said Northerly right of way line, the following four courses: Course 1, thence North 73°31'35" East, departing said Westerly line, a distance of 676.93 feet; Course 2, thence North 09°57'08" West, 50.33 feet; Course 3, thence North 73°31'35" East, 778.24 feet to a point of curvature of a curve concave Southeasterly, having a radius of 1245.92 feet; Course 4, thence Northeasterly, along the arc of said curve, through a central angle of 15°51'03", an arc length of 344.68 feet to a point on said curve, said point also lying on the Westerly line of those lands described and recorded in Official Records Book 1241, page 312 of said Public Records, said arc being subtended by a chord bearing and distance of North 81°27'06" East, 343.59 feet; thence North 09°21'56" West, departing said Northerly right of way line and along said Westerly line,

LESS AND EXCEPT THE FOLLOWING PARCELS:

Parcel A

A PART OF SECTION 7, TOWNSHIP 5 SOUTH, RANGE 28 EAST ST. JOHNS COUNTY, FLORIDA, BEING MORE PARTICULARLY DESCRIBED AS FOLLOWS: FOR A POINT OF REFERENCE COMMENCE AT THE SOUTHWEST CORNER OF SAID SECTION 7; THENCE NORTH 88°44'53" EAST ALONG THE SOUTH LINE OF SAID SECTION 7, A DISTANCE OF 1341.66 FEET TO A POINT ON THE CENTERLINE OF AN EXISTING 150.00 FOOT WIDE JACKSONVILLE ELECTRIC AUTHORITY EASEMENT, AS RECORDED IN OFFICIAL RECORDS BOOK 1241, PAGE 312 OF THE PUBLIC RECORDS OF SAID COUNTY; THENCE NORTH 09°21'51" WEST ALONG SAID CENTERLINE OF A 150.00 FOOT WIDE JACKSONVILLE ELECTRIC AUTHORITY EASEMENT, A DISTANCE OF 904.57 FEET; THENCE SOUTH 61°56'23" WEST ALONG THE CENTERLINE OF A 130.00 FOOT WIDE JACKSONVILLE ELECTRIC AUTHORITY EASEMENT, A DISTANCE OF 866.83 FEET; THENCE DEPARTING SAID CENTERLINE, SOUTH 28°03'37" EAST, A DISTANCE OF 40.00 FEET TO THE POINT OF BEGINNING; THENCE SOUTH 28°03'37" EAST, A DISTANCE OF 160.00 FEET; THENCE SOUTH 61°56'23" WEST, A DISTANCE OF 217.33 FEET; THENCE SOUTH 81°19'30" WEST, A DISTANCE OF 122.50 FEET; THENCE NORTH 11°19'01" EAST, A DISTANCE OF 55.55 FEET; THENCE NORTH 36°44'51" WEST, A DISTANCE OF 82.50 FEET; THENCE NORTH 08°40'30" WEST, A DISTANCE OF 35.00 FEET; THENCE NORTH 81°19'30" EAST, A DISTANCE OF 114.99 FEET; THENCE NORTH 61°56'23" EAST, A DISTANCE OF 190.01 FEET TO THE POINT OF BEGINNING.

CONTAINING 1.15 ACRES MORE OR LESS.

THE ABOVE DESCRIBED JEA OUT EXCEPTION PARCEL BEING THE SAME LANDS AS THOSE INTENDED TO BE DESCRIBED IN OFFICIAL RECORDS BOOK 919, PAGE 1114, PARCEL 2 OF THE PUBLIC RECORDS OF ST. JOHNS COUNTY, FLORIDA.

Parcel B

A portion of Sections 7 and 18, Township 5 South, Range 28 East, St. Johns County, Florida, also being a portion of those lands described and recorded in Official Records Book 1820, Page 1342 of the Public Records of said St. Johns County, Florida, being more particularly described as follows:

2247.09 feet to the Northeasterly corner of those lands described and recorded in Official Records Book 1700, page 112 of said Public Records; thence South 80°37'39" West, departing said Westerly line and along the Northerly line of said Official Records Book 1700, page 112, a distance of 200.00 feet to the Point of Beginning.

From said Point of Beginning, thence continue South 80°37'39" West, along said Northerly line of said Official Records Book 1700, page 112, a distance of 200.00 feet; thence North 09°21'56" West, departing said Northerly line, 254.62 feet; thence North 80°37'39" East, 200.00 feet; thence South 09°21'56" East, 254.62 feet to a point lying on the Northerly line of said Official Records Book 1700, page 112, and the Point of Beginning.

Containing 1.17 acres, more or less.

CONTAINING A TOTAL ACREAGE OF 2040.16 ACRES MORE OR LESS

COPY OF ADVERTISEMENT

THE ST. AUGUSTINE RECORD

PUBLISHED EVERY MORNING MONDAY THROUGH FRIDAY, SATURDAY AND SUNDAY MORNING
ST. AUGUSTINE AND ST. JOHNS COUNTY, FLORIDA

STATE OF FLORIDA,
COUNTY OF ST. JOHNS

Before the undersigned authority personally appeared **CHARLES BARRETT**

who on oath says that he is an Accounting Clerk of the St. Augustine Record,

a daily newspaper published at St. Augustine in St. Johns County, Florida:

that the attached copy of advertisement, being **NOTICE OF HEARING**

in the matter **NOPC 06-05 DURBIN**

was published in said newspaper in the issues of

MAY 1, 2006.

Affiant further says that the St. Augustine Record is a newspaper published at St. Augustine, in said St. Johns County, Florida, and that the said newspaper heretofore been continuously published in said St. Johns County, Florida, each day and has been entered as second class mail matter at the post office in the City of St. Augustine, in said St. Johns County, for a period of one year preceding the first publication of the copy of advertisement; and affiant further says that he has neither paid nor promised any person, firm or corporation any discount, rebate, commission or refund for the purpose of securing the advertisement for publication in the said newspaper.

Sworn to and subscribed before me this **1ST** day of **MAY, 2006.**

by *Charles Barrett* who is personally known to me
or who has produced **PERSONALLY KNOWN** as identification.

Patricia A. Bergquist

(Signature of Notary Public)



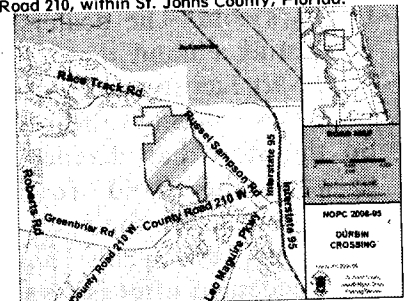
Patricia A. Bergquist
My Commission DD275991
Expires December 18, 2007

(Seal)

PATRICIA A. BERGQUIST

NOTICE OF A PROPOSED CHANGE (NOPC) TO THE DURBIN CROSSING DEVELOPMENT OF REGIONAL IMPACT (DRI)

NOTICE IS HEREBY GIVEN that a public hearing will be held on Thursday, May 18, 2006 at 1:30 p.m. by the St. Johns County Planning and Zoning Agency and on Tuesday, May 30, 2006 by the Board of County Commissioners in the County Auditorium, County Administration Building, 4020 Lewis Speedway, St. Augustine, Florida, to consider a Notice of Proposed Change (NOPC) to the Durbin Crossing DRI to request modifications to the DRI Development Order (DO) and Map H. The subject property is located south of Race Track Road, west of Interstate 95 and Russell Sampson Road, east of State Road 13, and north of County Road 210, within St. Johns County, Florida.



This file is maintained in the Planning Division of the Growth Management Services Department, at the County Administration Building, 4020 Lewis Speedway, St. Augustine, Florida, and may be examined by interested parties prior to said public hearing.

NOTICE TO PERSONS NEEDING SPECIAL ACCOMMODATIONS AND TO ALL HEARING IMPAIRED PERSONS: In accordance with the Americans with Disabilities Act, persons needing special accommodations or an interpreter to participate in this proceeding should contact the County's ADA Coordinator at (904) 209-0650 or at the County Administration Building, 4020 Lewis Speedway, St. Augustine, Florida, 32085. For hearing impaired individuals, call Florida Relay Service at 1 800 955 8770, no later than 5 days prior to the date of this meeting.

If a person decides to appeal any decision made with respect to any matter considered at the meeting or hearing, he will need a record of the proceedings and for such purpose he may need to ensure that a verbatim record of the proceedings is made, which record includes the testimony and evidence upon which appeal is to be based. This matter is subject to court imposed quasi-judicial rules of procedures. It is anticipated that one or more County Commissioners may attend this meeting. Interested parties should limit contact with the Board of County Commissioners or the Planning and Zoning Agency members on this topic, except with compliance with Resolution 95-126, to properly noticed public hearings or to written communication care of St. Johns County Planning Division, P.O. Drawer 349, St. Augustine, Florida, 32085.

BOARD OF COUNTY COMMISSIONERS
ST. JOHNS COUNTY, FLORIDA
JAMES E. BRYANT, CHAIRMAN
PLANNING AND ZONING AGENCY
ST. JOHNS COUNTY, FLORIDA
HENRY GREEN, CHAIRMAN
FILE NUMBER: NOPC 2006-05
Durbin Crossing DRI

L1137-6 May 1, 2006